

SIXTEENTH CONGRESS OF THE REPUBLIC)
OF THE PHILIPPINES)
Third Regular Session)



Senate
Office of the Secretary

16 JAN 25 P3 35

SENATE

RECEIVED BY: [Signature]

COMMITTEE REPORT NO. 393

Submitted jointly by the Committees on Local Government and Electoral Reforms and Peoples' Participation on JAN 25 2016.

Re: House Bill No. 4588

Recommending its approval without amendment.

Sponsor: Senator Marcos, Jr.

MR. PRESIDENT:

The Committees on Local Government and Electoral Reforms and Peoples' Participation to which was referred House Bill No. 4588, introduced by Representative Antony G. Del Rosario, entitled:

"AN ACT


DIVIDING BARANGAY MAGUGPO IN THE CITY OF TAGUM, PROVINCE OF DAVAO DEL NORTE INTO FIVE (5) DISTINCT AND INDEPENDENT BARANGAYS TO BE KNOWN AS BARANGAY MAGUGPO POBLACION, BARANGAY MAGUGPO EAST, BARANGAY MAGUGPO WEST, BARANGAY MAGUGPO NORTH AND BARANGAY MAGUGPO SOUTH"

has considered the same and has the honor to report it back to the Senate with the recommendation that it be approved without amendment.

Respectfully submitted:




FERDINAND R. MARCOS, JR.
Chair
Committee on Local Government



AQUILINO "KOKO" L. PIMENTEL III
Chair, Committee on Electoral Reforms and
People's Participation
Member, Committee on Local Government

Vice Chairmen



GRACE POE
Committee on Electoral Reforms and
People's Participation
Member, Committee on Local Government



ANTONIO "SONNY" F. TRILLANES IV
Committee on Local Government
Member, Committee on Electoral
Reforms and People's Participation

Members:



PAOLO BENIGNO "BAM" AQUINO IV
Committee on Local Government




PIA S. CAYETANO
Committee on Local Government



MANUEL "LITO" M. LAPID
Committee on Local Government


LOREN LEGARDA
Committee on Local Government
Committee on Electoral Reforms and
People's Participation




CYNTHIA A. VILLAR
Committee on Local Government
Committee on Electoral Reforms and
People's Participation




SONNY ANGARA
Committee on Local Government



FRANCIS G. ESCUDERO
Committee on Electoral Reforms and
People's Participation



TEOFISTO L. GUINGONA III
Committee on Electoral Reforms and
People's Participation




SERGIO R. OSMEÑA III
Committee on Electoral Reforms and
People's Participation


GREGORIO B. HONASAN II
Committee on Local Government
Committee on Electoral Reforms and
People's Participation



MARIA LOURDES NANCY S. BINAY
Committee on Local Government



JOSEPH VICTOR G. EJERCITO
Committee on Local Government
Committee on Electoral Reforms and
People's Participation



VICENTE C. SOTTO III
Committee on Electoral Reforms and
People's Participation

Ex-Officio Members:



RALPH G. RECTO
Président Pro-Tempore

ALAN PETER "COMPAÑERO" S. CAYETANO
Majority Leader

JUAN PONCE ENRILE
Minority Leader

Hon. FRANKLIN M. DRILON
President
Senate of the Philippines
Pasay City



HOUSE OF REPRESENTATIVES

H. No. 4588

BY REPRESENTATIVE DEL ROSARIO (A.G.), PER COMMITTEE REPORT NO. 299

AN ACT DIVIDING BARANGAY MAGUGPO IN THE CITY OF TAGUM, PROVINCE OF DAVAO DEL NORTE INTO FIVE (5) DISTINCT AND INDEPENDENT BARANGAYS TO BE KNOWN AS BARANGAY MAGUGPO POBLACION, BARANGAY MAGUGPO EAST, BARANGAY MAGUGPO WEST, BARANGAY MAGUGPO NORTH AND BARANGAY MAGUGPO SOUTH

Be it enacted by the Senate and House of Representatives of the Philippines in Congress assembled.

1 SECTION 1. *Division of Barangay Magugpo.* - Barangay Magugpo
2 in the City of Tagum, Province of Davao del Norte is hereby divided into
3 five (5) distinct and independent barangays to be known as: (1) Barangay
4 Magugpo Poblacion; (2) Barangay Magugpo East; (3) Barangay Magugpo
5 West; (4) Barangay Magugpo North; and (5) Barangay Magugpo South.

6 SEC. 2. *Territorial Boundaries.* - The territorial boundaries of
7 each barangay created in the immediately preceding section shall be as
8 follows:

9 (1) Barangay Magugpo Poblacion

10 "Beginning at a point being the road junction of Sobrecarey Street,
11 Pioneer Avenue, Pagsabangan Road and Dalisay Road, thence; South 53 East,
12 traversing centerline of roadway up to the junction of Pioneer Avenue and

1 Seminary Drive; North 54 East, following Seminary Drive up to crossing
2 Domingo Subdivision Road; South 85 East, passing Domingo Subdivision
3 Road up to its junction with the National Highway; South 40 West, following
4 National Highway to Magugpo Crossing; South 53 30' East, to Crossing
5 Gamao Road; North 87 West, to Junction National Highway and Lapu-Lapu
6 Street; South 40 West, passing National Highway up to Crossing Sobrecarey
7 Street; and North 2 30 East, passing Sobrecarey Street, to the point of
8 beginning. Bearings true.

9 Bounded on the North along Pioneer Avenue, Seminary Drive and
10 Domingo Subdivision Road, by portion of Barangay Magugpo West and
11 Barangay Magugpo North on the Southeast along National Highway, by
12 Barangay Magugpo East and Visayan Village and on the West, by Barangay
13 Magugpo South."

14 (2) Barangay Magugpo East

15 "Beginning at a point being the junction of National Highway and
16 Apokon Road, thence; North 40-00' East, traversing the National Highway to
17 crossing New Corella Provincial Road; South 54 00' East, passing the
18 boundary between Magugpo and Barangay Magdum up to Hijo River,
19 Southwest, following down stream of Hijo River up to the South corner of
20 lot 381-B-2, Northwest direction passing the boundary between Barangay
21 Apokon; South 23 00' West, passing boundary between Zafra Subdivision,
22 Barabad Compound and Pilar Village of Barangay Apokon up to Apokon
23 Road; and North 47 30' West, passing Apokon Road to the point of beginning.
24 Bearings true.

25 Bounded on the Northeast, by Barangay Magdum, on the Southeast, by
26 Hijo River, on the South by Barangay Apokon, on the Southwest, by Barangay
27 Visayan Village, and on the Northwest, by Barangays Magugpo Poblacion and
28 Magugpo North."

1 (3) Barangay Magugpo West

2 "Beginning at a point being the junction of Pioneer Avenue and
3 Seminary Drive, thence; North 53 00' West, traversing Pioneer Avenue and
4 Pagsabangan Road up to the boundary between Barangay Magugpo and
5 Barangay Mankilam; South 45 00' East, to the road at Purok Santol connecting
6 Seminary Drive; and, South 14 00' West, following the road and Seminary
7 Drive to the point of beginning. Bearings true.

8 Bounded on the North, by Barangay La Filipina on the East, by
9 Barangay Magugpo North on the Southeast, by Barangay Magugpo Poblacion
10 on the Southwest, by Barangays Magugpo Poblacion and Magugpo South, and
11 on the Northwest, Barangay Mankilam."

12 (4) Barangay Magugpo North

13 "Beginning at a point being the junction of National Highway and New
14 Corella Provincial Road, thence; South 40 East, passing National Highway to
15 crossing Domingo Subdivision Road; North 53 West, following Domingo
16 Subdivision Road to its junction with Seminary Drive; North 20 30 East,
17 following along Seminary Drive up to the North corner of lot 602 of Purok
18 Santol; North 79 30 East, following the boundary with Barangay La Filipina
19 up to the Provincial Road; and South 67 00 East, passing Provincial Road to
20 the point of beginning. Bearings true.

21 Bounded on the North and Northeast, by Barangays La Filipina and
22 Magdum, on the Southeast, by Barangay Magugpo Poblacion, and on the
23 Northwest, by Barangay Magugpo West."

24 (5) Barangay Magugpo South

25 "Beginning at a point being the junction of Sobrecarey Street,
26 Pagsabangan Road, Dallsay Road and Pioneer Avenue, thence; Highway,
27 South 2 30' West, traversing Sobrecarey Street, up to its junction with the
28 National Highway; South 37 30' West, passing National Highway to the South

1 corner of lot 1 owned by Vicente Gonzales; South 38 00' West, to the next
2 corner of the same lot; South 73-30', passing South of lot 715-B-2-C, owned
3 by Chlong "Oy" Uy to the South corner of lot 715-C-2, owned by Sol Ruales;
4 South 83-30' West, to the South corner of lot 2778, 721, passing further along
5 the boundaries between Sison Subdivision, Cervantes District, Teacher's
6 Village, and the Barangays of San Miguel and Mankilam up to Pagsabangan
7 Road; and South 63-30' East, following Pagsabangan Road to the point of
8 beginning. Bearings true.

9 Boundaries on the Northeast, by Barangay Magugpo West, on the East,
10 by Barangay Magugpo Poblacion, on the South, by Barangay Visayan Village,
11 and on the West, by Barangays San Miguel and Mankilam."

12 **SEC. 3. *Conduct and Supervision of Plebiscite.*** – The plebiscite
13 conducted and supervised by the Commission on Elections (COMELEC) in
14 Barangay Magugpo pursuant to Provincial Ordinance No. 2, S-1993 of the
15 Province of Davao del Norte, which ratified the division of the barangay into
16 five (5) distinct and independent barangays, namely: Barangay Magugpo
17 Poblacion; Barangay Magugpo East; Barangay Magugpo West; Barangay
18 Magugpo North; and Barangay Magugpo South, as proclaimed by the
19 Plebiscite Board of Canvassers on September 4, 1994, shall serve as
20 substantial compliance with the plebiscite requirement under Section 10 of
21 Republic Act No. 7160, as amended, otherwise known as the "Local
22 Government Code of 1991".

23 **SEC. 4. *Incumbent Barangay Officials.*** – The incumbent barangay
24 officials of Barangay Magugpo Poblacion, Barangay Magugpo East, Barangay
25 Magugpo West, Barangay Magugpo North and Barangay Magugpo South of
26 the City of Tagum, Province of Davao del Norte shall continue to hold office
27 until such time that their successors have been duly elected and qualified.

1 **SEC. 5. *Public Infrastructures and Facilities.*** – All existing public
2 infrastructures and facilities for public use existing therein at the time of the
3 approval of this Act are hereby transferred without cost or compensation to
4 and shall be administered by the new barangays.

5 **SEC. 6. *Internal Revenue Allotment Shares.*** – All barangays herein
6 created, namely: Barangay Magugpo Poblacion, Barangay Magugpo East,
7 Barangay Magugpo West, Barangay Magugpo North, and Barangay Magugpo
8 South shall be entitled to Internal Revenue Allotment (IRA) shares pursuant to
9 Section 285 of Republic Act No. 7160, as amended, otherwise known as the
10 “Local Government Code of 1991”.

11 **SEC. 7. *Separability Clause.*** – If, for any reason, any part or provision
12 of this Act is declared unconstitutional or invalid, the other parts or provisions
13 which are not affected thereby shall continue to be in full force and effect.

14 **SEC. 8. *Effectivity.*** – This Act shall take effect fifteen (15) days after
15 its publication in the *Official Gazette* or in any newspaper of general
16 circulation.

Approved,

O